

**Byers Gill Solar
EN010139**

2.3 Street Works, Rights of Way and Access Plans

Planning Act 2008

APFP Regulation 5(2)(k)

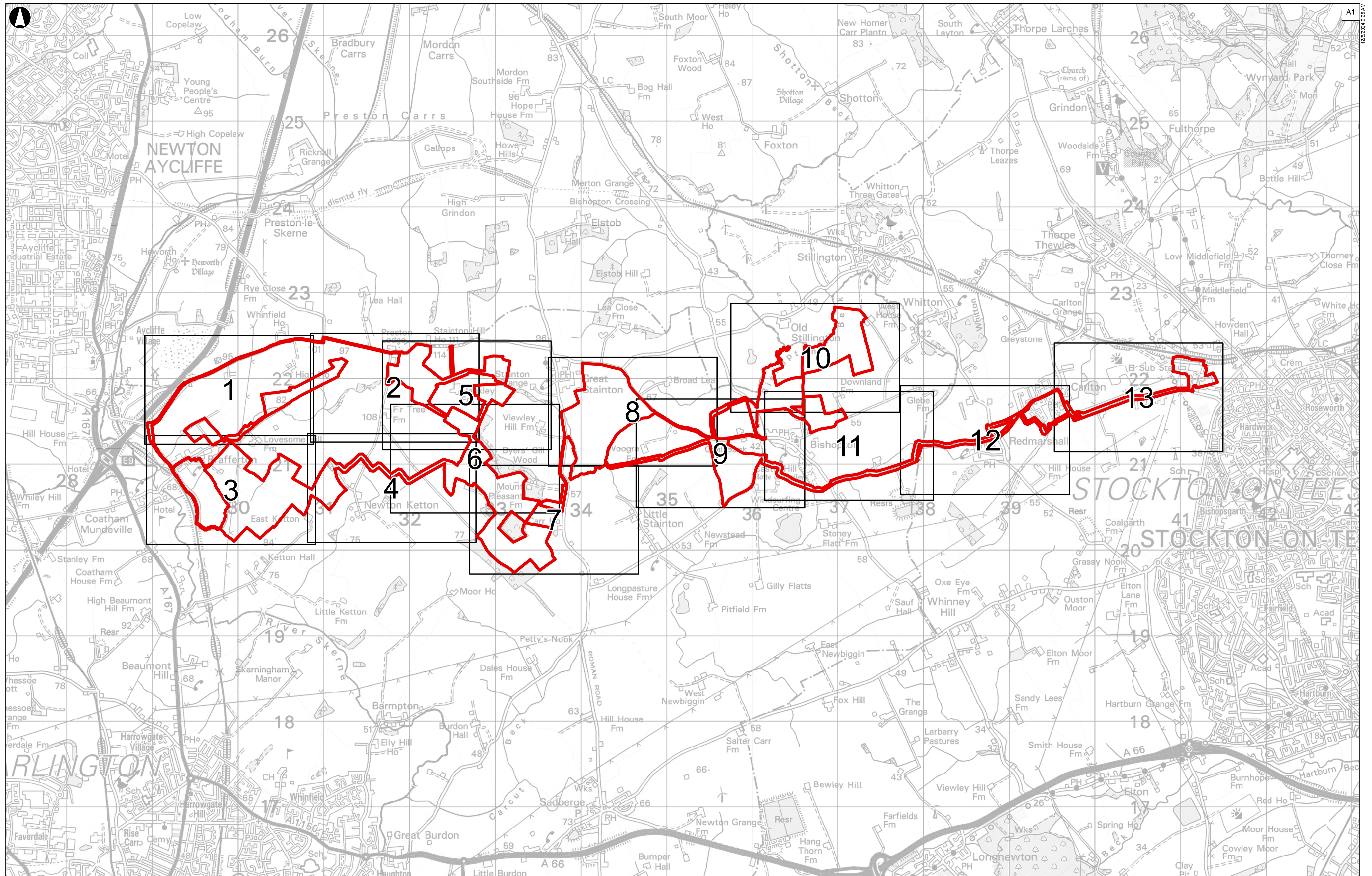
Infrastructure Planning (Applications: Prescribed Forms
and Procedure) Regulations 2009



Volume 2

December 2024

Revision 7





 Order Limits
 Key Plan

Coordinate System: British National Grid
 This map is reproduced from Ordnance Survey material with the permission of Ordnance Survey on behalf of the controller of Her Majesty's Stationery Office. © Crown Copyright. Unauthorised reproduction infringes Crown copyright and may lead to prosecution or civil proceedings. LICENCE NUMBER: 0100031673 (2022)

Metres

0 500 1,000

P07	05/12/2024	JEP	LM	TS	DB
Rev	Date	By	Chkd	Appd	Authd

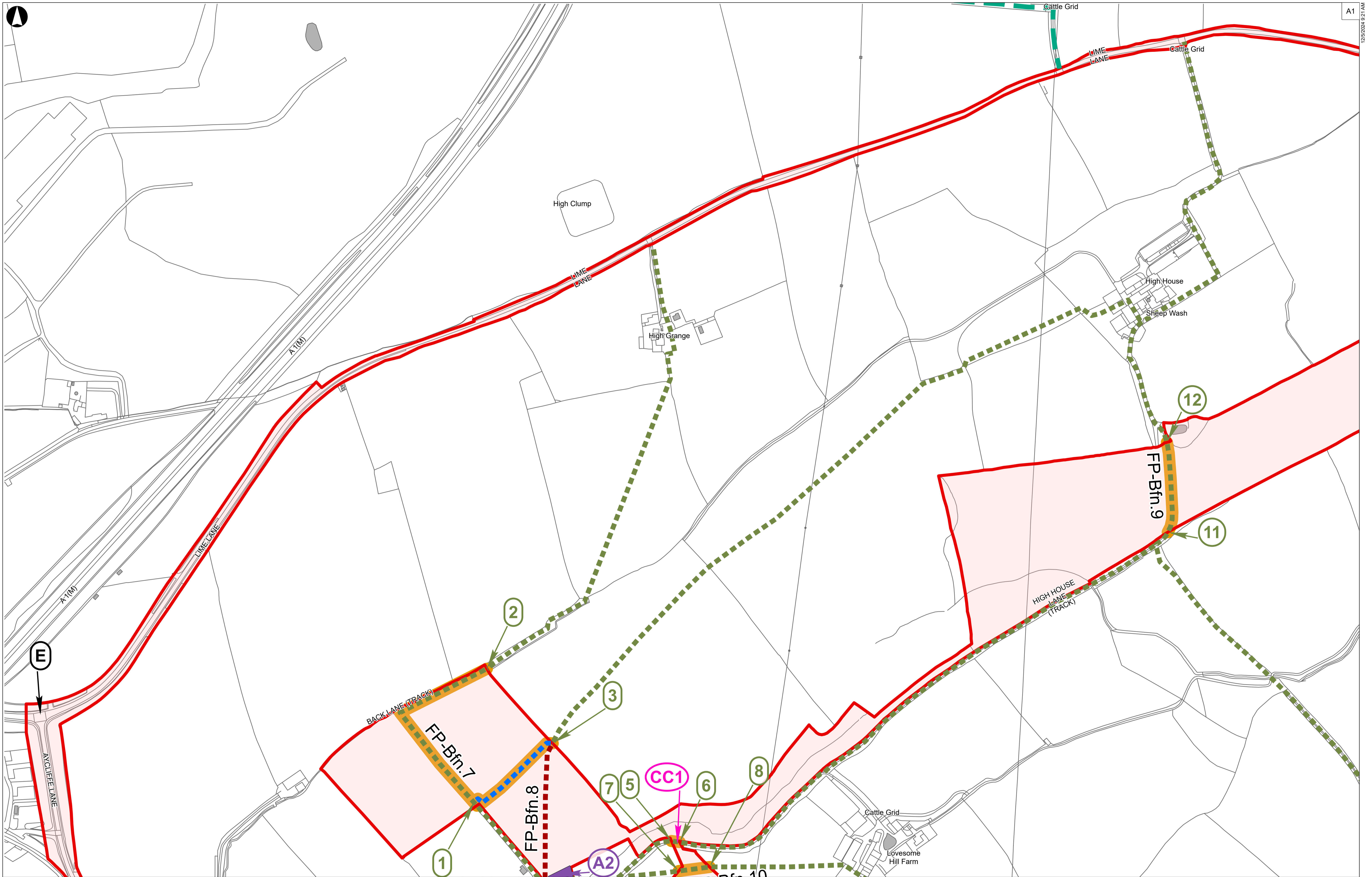
Client



Project Name
Byers Gill Solar

Drawing Title
Street Works, Public Rights of Way & Access Plans Key Plan APFP Regulation 5(2)(k)

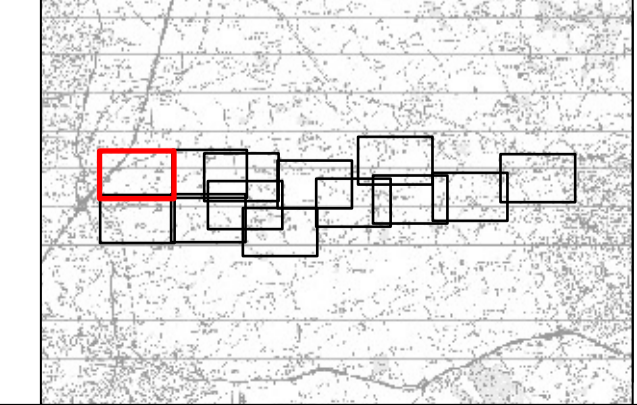
Scale at A1
1:20,000
 Role
Issue
 Suitability
APFP Regulation 5(2)(k)
 Project Number
286386-00 Rev
P08
 Drawing Name
BGS-APFP-00002



- Order Limits
- Existing Footpath
- Existing Bridleway
- PRoW Management**
- Proposed new public right of way

- Proposed extent of permanent stopping up of PRoW
- Proposed Extent of Temporary Management Measures (including Temporary Stopping Up)
- Access Point

- 1 Public Rights of Way to be stopped up (Schedule 5)
- A Streets subject to street works (Schedule 3)
- A2 Alteration of streets and access to works (Schedules 4 and 6)
- CC1 Proposed Cable Route Point (Schedule 3)



Coordinate System: British National Grid
 This map is reproduced from Ordnance Survey material with the permission of Ordnance Survey on behalf of the controller of Her Majesty's Stationary Office. © Crown Copyright. Unauthorised reproduction infringes Crown copyright and may lead to prosecution or civil proceedings. LICENCE NUMBER: 0100031673 (2022)

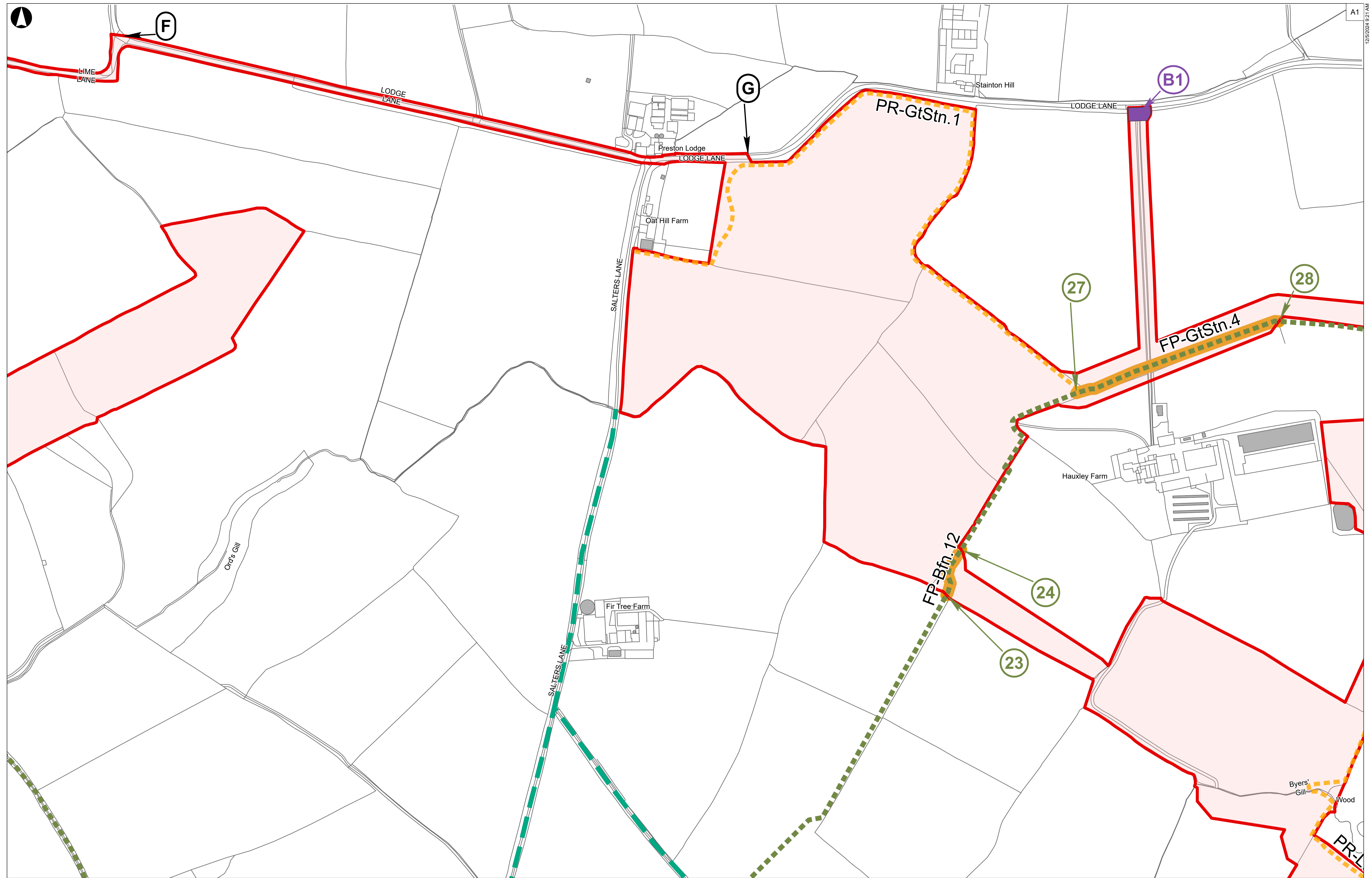
Metres					
0 50 100 200					
IP07	05/12/2024	JEP	LM	TS	DB
Rev	Date	By	Chkd	Appd	Authd



Client
Byers Gill Solar

Drawing Title
Street Works, Public Rights of Way & Access Plans
 Sheet 1 of 13
APFP Regulation 5(2)(k)

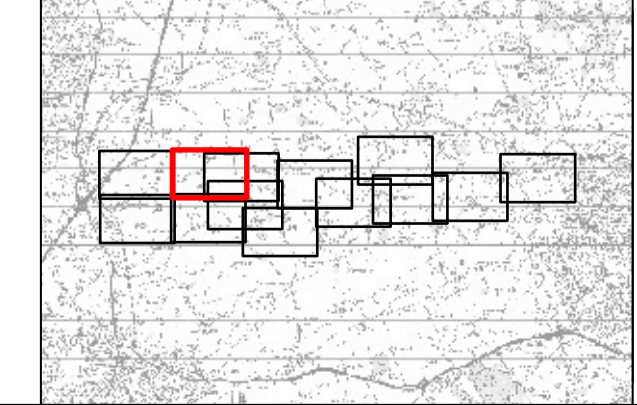
Scale at A1	1:2,500
Role	Issue
Suitability	APFP Regulation 5(2)(k)
Project Number	286386-00
Drawing Name	BGS-APFP-00002
Rev	P08



- Order Limits
- Existing Footpath
- Existing Bridleway
- PRoW Management**
- Proposed new permissive route

- Proposed Extent of Temporary Management Measures (including Temporary Stopping Up)
- Access Point

- 1 Public Rights of Way to be stopped up (Schedule 5)
- A Streets subject to street works (Schedule 3)
- A2 Alteration of streets and access to works (Schedules 4 and 6)
- CC1 Proposed Cable Route Point (Schedule 3)



Coordinate System: British National Grid
 This map is reproduced from Ordnance Survey material with the permission of Ordnance Survey on behalf of the controller of Her Majesty's Stationary Office. © Crown Copyright. Unauthorised reproduction infringes Crown copyright and may lead to prosecution or civil proceedings. LICENCE NUMBER: 0100031673 (2022)

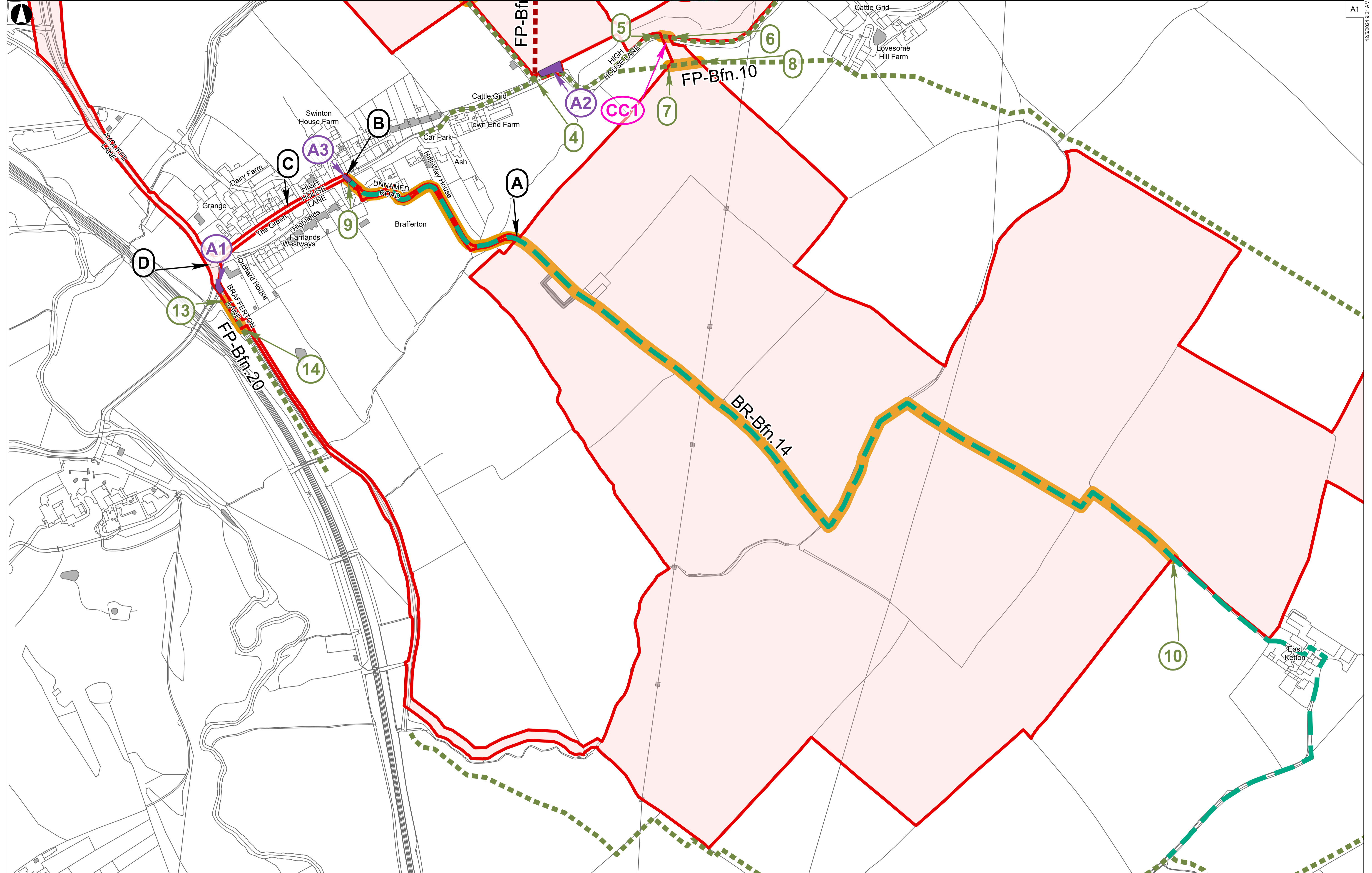
Metres					
0 50 100 200					
PO7	05/12/2024	JEP	LM	TS	DB
Rev	Date	By	Chkd	Appd	Authd

Client

Project Name
Byers Gill Solar

Drawing Title
Street Works, Public Rights of Way & Access Plans
 Sheet 2 of 13
APFP Regulation 5(2)(k)

Scale at A1	1:2,500
Role	Issue
Suitability	APFP Regulation 5(2)(k)
Project Number	286386-00
Drawing Name	BGS-APFP-00002
Rev	P08



Order Limits

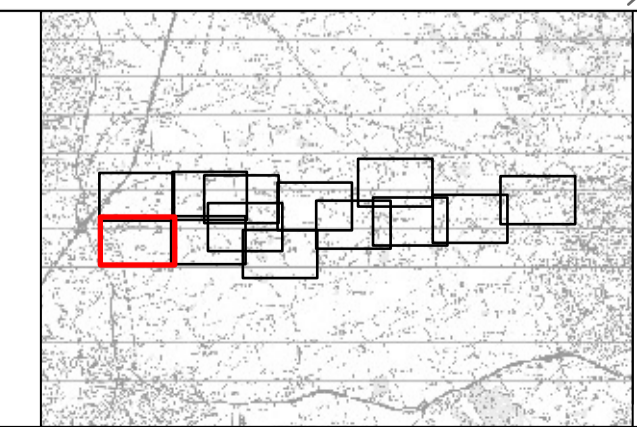
- Existing Footpath
- Existing Bridleway

PRoW Management

- Proposed extent of permanent stopping up of PRoW

- Proposed Extent of Temporary Management Measures (including Temporary Stopping Up)
- Access Point

- Public Rights of Way to be stopped up (Schedule 5)
- Streets subject to street works (Schedule 3)
- Alteration of streets and access to works (Schedules 4 and 6)
- Proposed Cable Route Point (Schedule 3)



Coordinate System: British National Grid

This map is reproduced from Ordnance Survey material with the permission of Ordnance Survey on behalf of the controller of Her Majesty's Stationary Office. © Crown Copyright. Unauthorised reproduction infringes Crown copyright and may lead to prosecution or civil proceedings. LICENCE NUMBER: 0100031673 (2022)

0 50 100 200 Metres

IP07	05/12/2024	JEP	LM	TS	DB
Rev	Date	By	Chkd	Appd	Authd

Client

RWE

Project Name

Byers Gill Solar

Drawing Title

Street Works, Public Rights of Way & Access Plans

Sheet 3 of 13

APFP Regulation 5(2)(k)

Scale at A1

1:2,500

Role

Issue

Suitability

APFP Regulation 5(2)(k)

Project Number

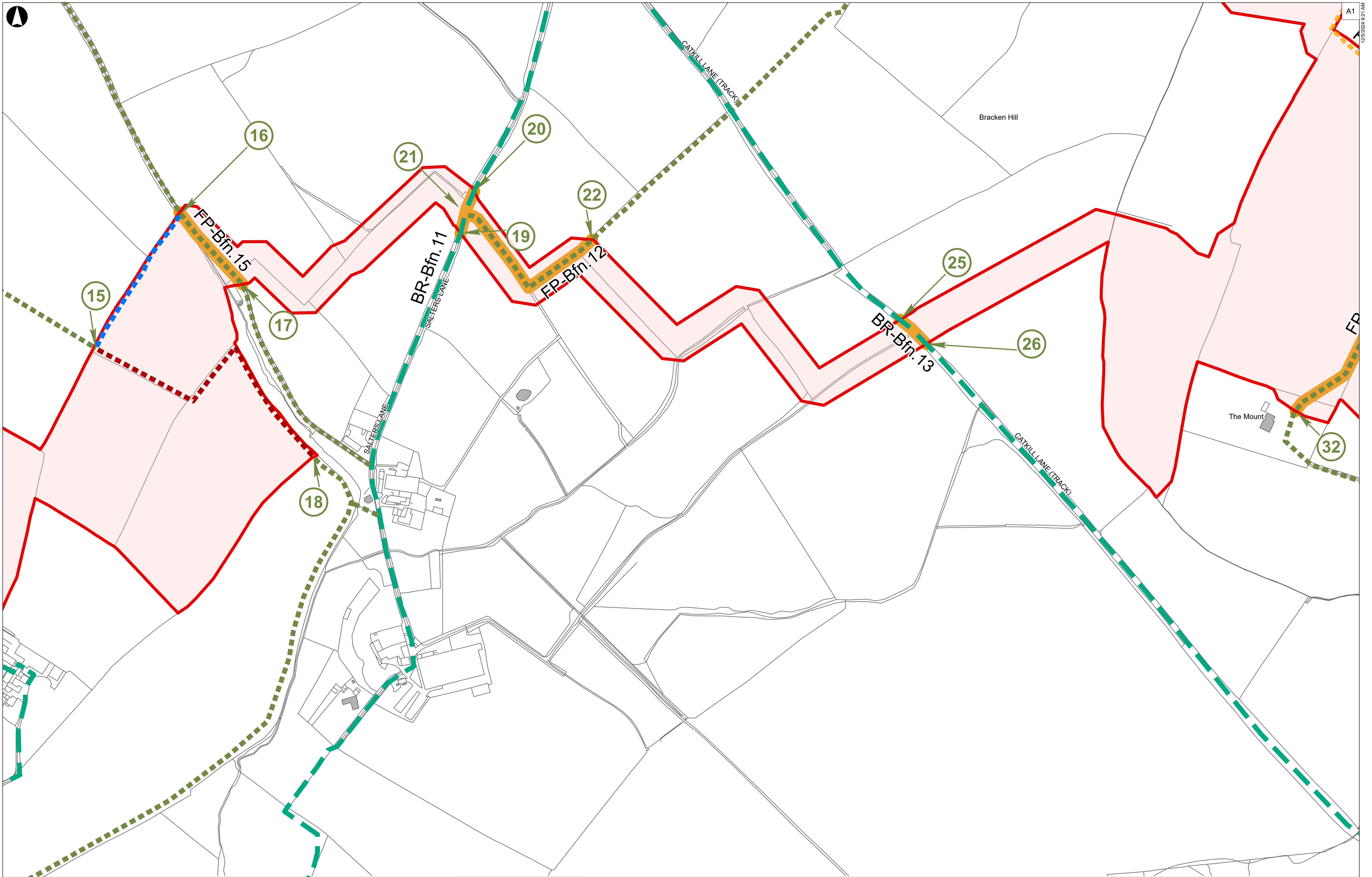
286386-00

Drawing Name

BGS-APFP-00002

Rev

P08



Order Limits

- Red solid line: Order Limits

PRoW Management

- Green dashed line: Existing Footpath
- Green solid line: Existing Bridleway
- Blue dashed line: Proposed new public right of way

Proposed new permissive route

- Yellow dashed line: Proposed new permissive route

Proposed extent of permanent stopping up of PRoW

- Red dashed line: Proposed extent of permanent stopping up of PRoW

Proposed Extent of Temporary Management Measures (including Temporary Stopping Up)

- Yellow solid line: Proposed Extent of Temporary Management Measures (including Temporary Stopping Up)

Public Rights of Way to be stopped up (Schedule 5)

- 1: Public Rights of Way to be stopped up (Schedule 5)

Streets subject to street works (Schedule 3)

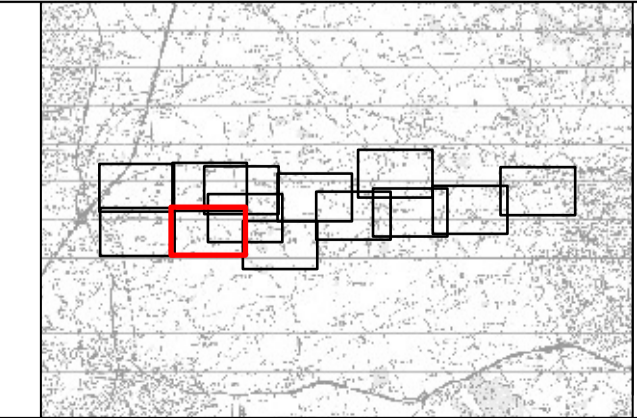
- A: Streets subject to street works (Schedule 3)

Alteration of streets and access to works (Schedules 4 and 6)

- A2: Alteration of streets and access to works (Schedules 4 and 6)

Proposed Cable Route Point (Schedule 3)

- CC1: Proposed Cable Route Point (Schedule 3)



Coordinate System: British National Grid

This map is reproduced from Ordnance Survey material with the permission of Ordnance Survey on behalf of the controller of Her Majesty's Stationary Office. © Crown Copyright. Unauthorised reproduction infringes Crown copyright and may lead to prosecution or civil proceedings. LICENCE NUMBER: 0100031673 (2022)

0 50 100 200 Metres

PO7	05/12/2024	JEP	LM	TS	DB
Rev	Date	By	Chkd	Appd	Authd

Client

RWE

Project Name

Byers Gill Solar

Drawing Title

Street Works, Public Rights of Way & Access Plans

Sheet 4 of 13

APFP Regulation 5(2)(k)

Scale at A1

1:2,500

Role

Issue

Suitability

APFP Regulation 5(2)(k)

Project Number

286386-00

Rev

P08

Drawing Name

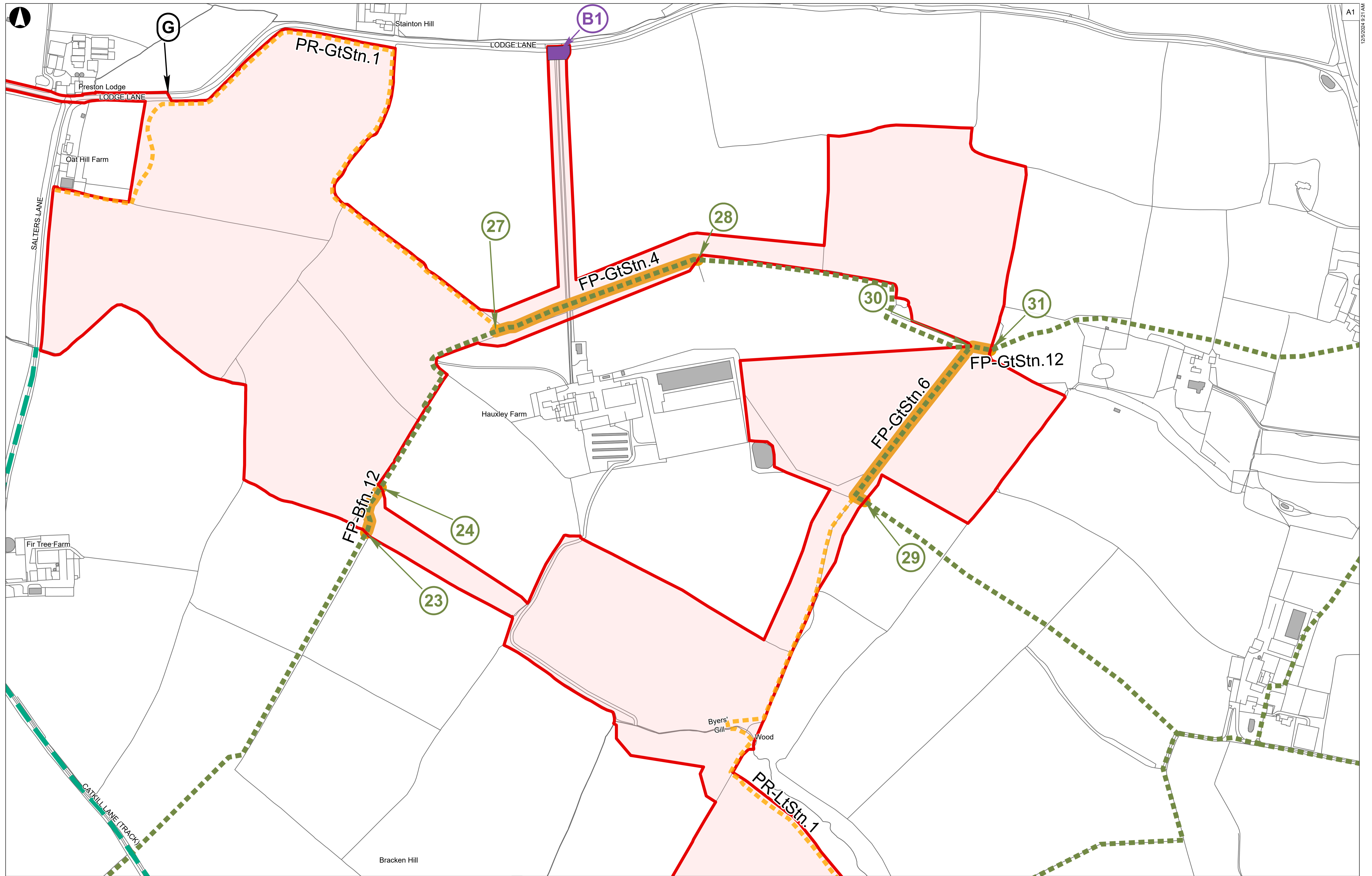
BGS-APFP-00002

A1

FB

32

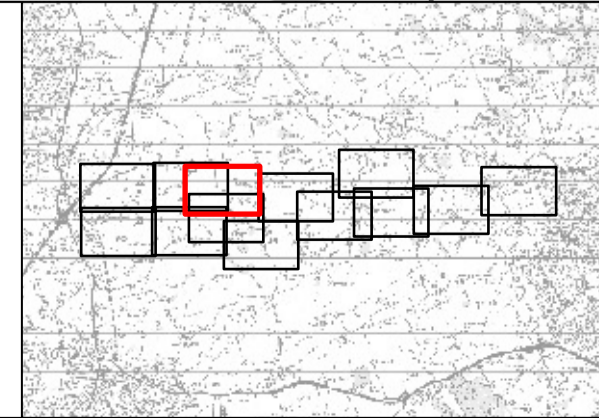
P08



- Order Limits
- Existing Footpath
- Existing Bridleway
- PRoW Management**
- Proposed new permissive route

- Proposed Extent of Temporary Management Measures (including Temporary Stopping Up)
- Access Point

- 1 Public Rights of Way to be stopped up (Schedule 5)
- A Streets subject to street works (Schedule 3)
- A2 Alteration of streets and access to works (Schedules 4 and 6)
- CC1 Proposed Cable Route Point (Schedule 3)



Coordinate System: British National Grid
This map is reproduced from Ordnance Survey material with the permission of Ordnance Survey on behalf of the controller of Her Majesty's Stationery Office. © Crown Copyright. Unauthorised reproduction infringes Crown copyright and may lead to prosecution or civil proceedings. LICENCE NUMBER: 0100031673 (2022)

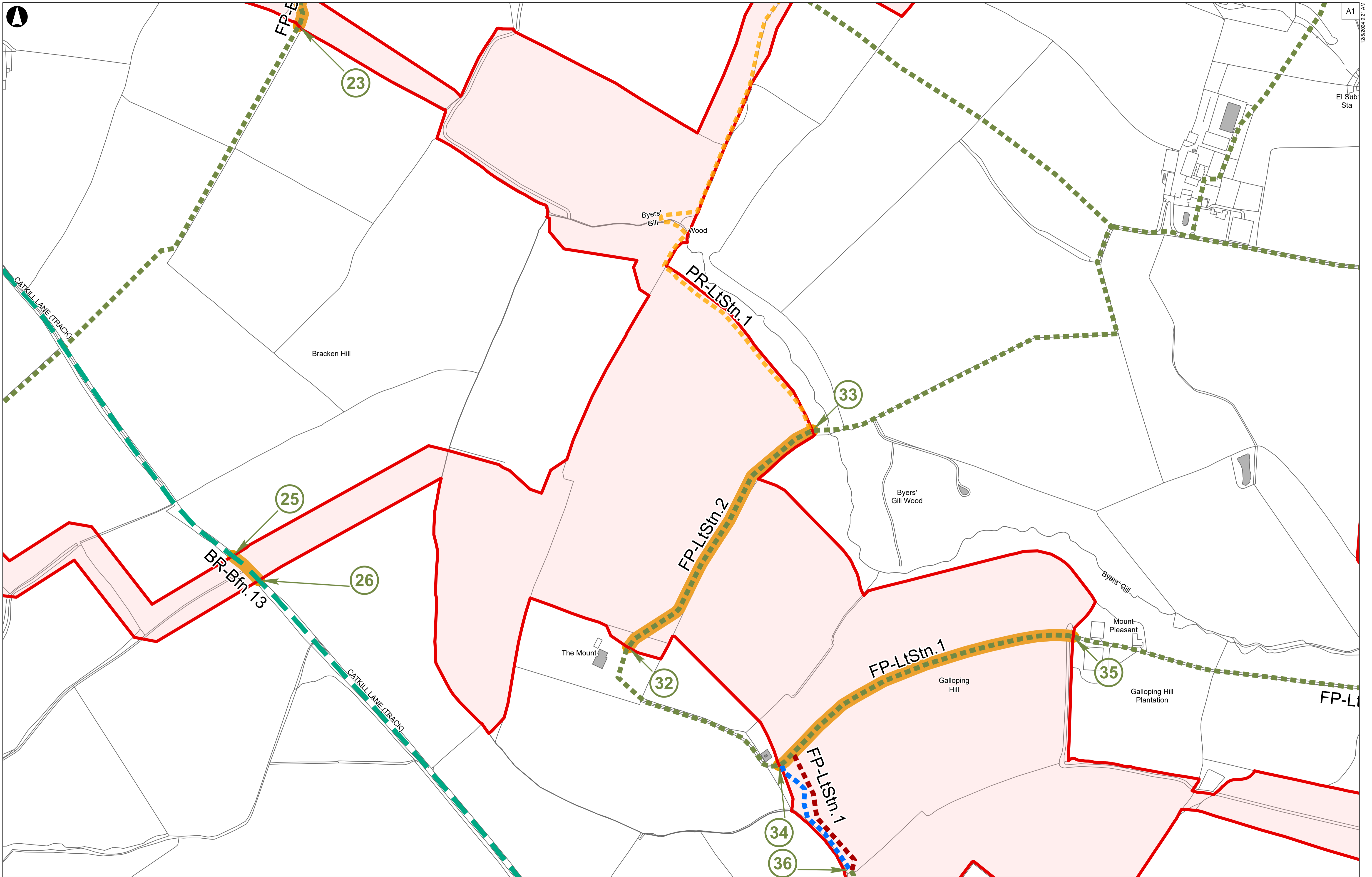
Metres					
0 50 100 200					
IP07	05/12/2024	JEP	LM	TS	DB
Rev	Date	By	Chkd	Appd	Authd



Client
Byers Gill Solar

Drawing Title
Street Works, Public Rights of Way & Access Plans
 Sheet 5 of 13
APFP Regulation 5(2)(k)

Scale at A1	1:2,500
Role	Issue
Suitability	APFP Regulation 5(2)(k)
Project Number	286386-00
Drawing Name	BGS-APFP-00002
Rev	P08



A1
12/05/2024 9:21 AM

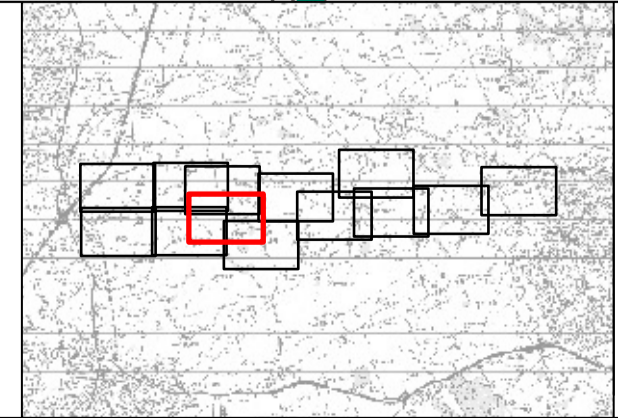
Order Limits

- Red line: Order Limits
- Green dashed line: Existing Footpath
- Blue dashed line: Existing Bridleway

PRoW Management

- Blue dashed line: Proposed new public right of way
- Yellow dashed line: Proposed new permissive route
- Orange dashed line: Proposed extent of permanent stopping up of PRoW
- Orange solid line: Proposed Extent of Temporary Management Measures (including Temporary Stopping Up)

- 1: Public Rights of Way to be stopped up (Schedule 5)
- A: Streets subject to street works (Schedule 3)
- A2: Alteration of streets and access to works (Schedules 4 and 6)
- CC1: Proposed Cable Route Point (Schedule 3)



Coordinate System: British National Grid
 This map is reproduced from Ordnance Survey material with the permission of Ordnance Survey on behalf of the controller of Her Majesty's Stationary Office. © Crown Copyright. Unauthorised reproduction infringes Crown copyright and may lead to prosecution or civil proceedings. LICENCE NUMBER: 0100031673 (2022)

Metres
 0 50 100 200

IP07	05/12/2024	JEP	LM	TS	DB
Rev	Date	By	Chkd	Appd	Authd

Client

RWE

Project Name
Byers Gill Solar

Drawing Title
Street Works, Public Rights of Way & Access Plans
 Sheet 6 of 13
APFP Regulation 5(2)(k)

Scale at A1
1:2,500

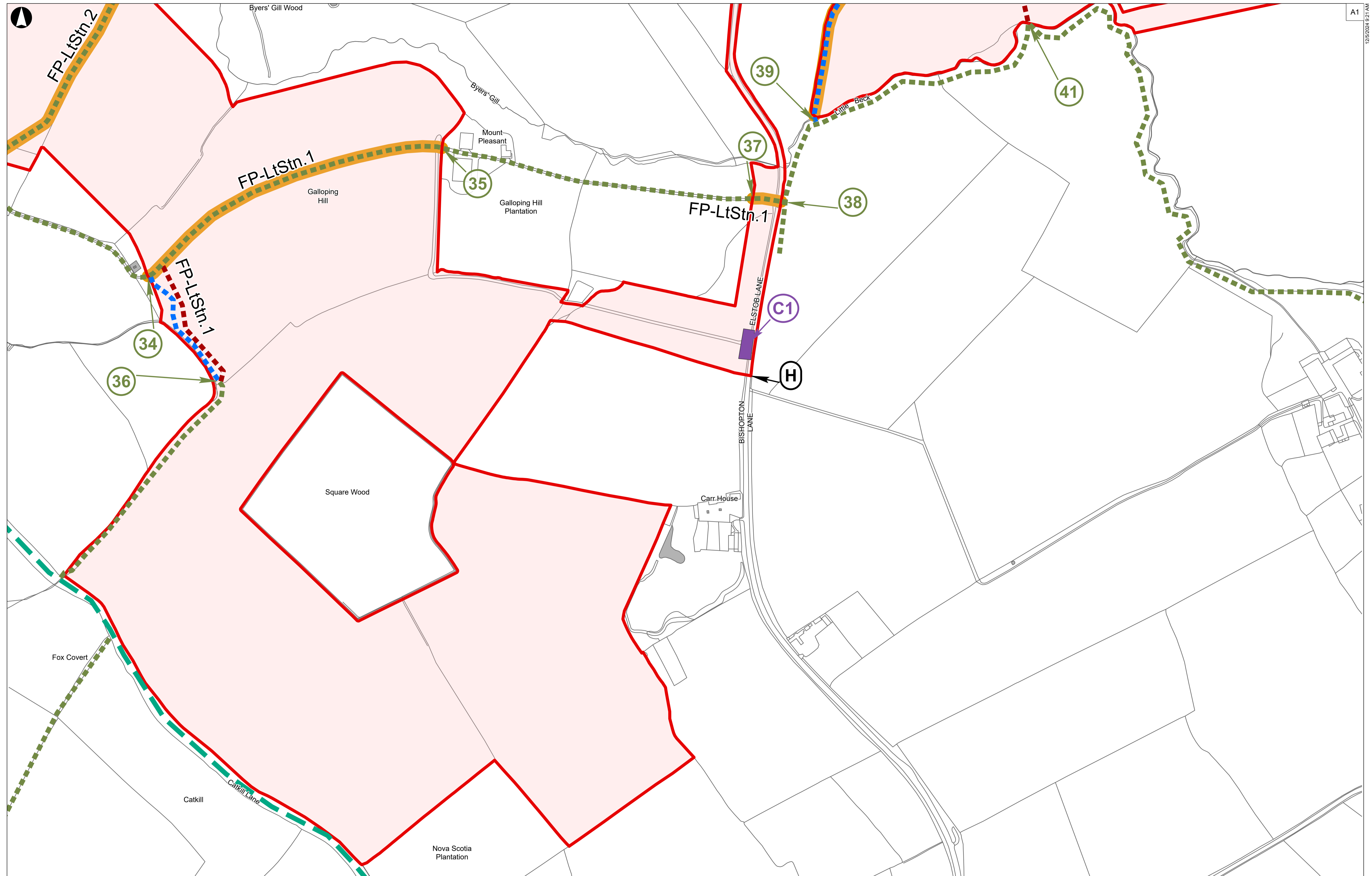
Role
Issue

Suitability
APFP Regulation 5(2)(k)

Project Number
286386-00

Drawing Name
BGS-APFP-00002

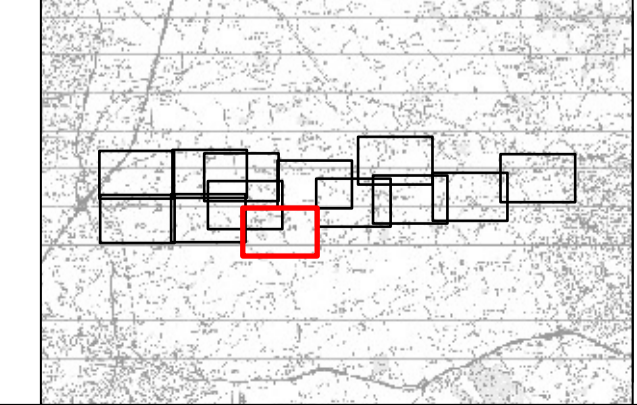
Rev
P08



- Order Limits
- Existing Footpath
- Existing Bridleway
- PRoW Management**
- Proposed new public right of way

- Proposed extent of permanent stopping up of PRoW
- Proposed Extent of Temporary Management Measures (including Temporary Stopping Up)
- Access Point

- 1 Public Rights of Way to be stopped up (Schedule 5)
- A Streets subject to street works (Schedule 3)
- A2 Alteration of streets and access to works (Schedules 4 and 6)
- CC1 Proposed Cable Route Point (Schedule 3)



Coordinate System: British National Grid
 This map is reproduced from Ordnance Survey material with the permission of Ordnance Survey on behalf of the controller of Her Majesty's Stationery Office. © Crown Copyright. Unauthorised reproduction infringes Crown copyright and may lead to prosecution or civil proceedings. LICENCE NUMBER: 0100031673 (2022)

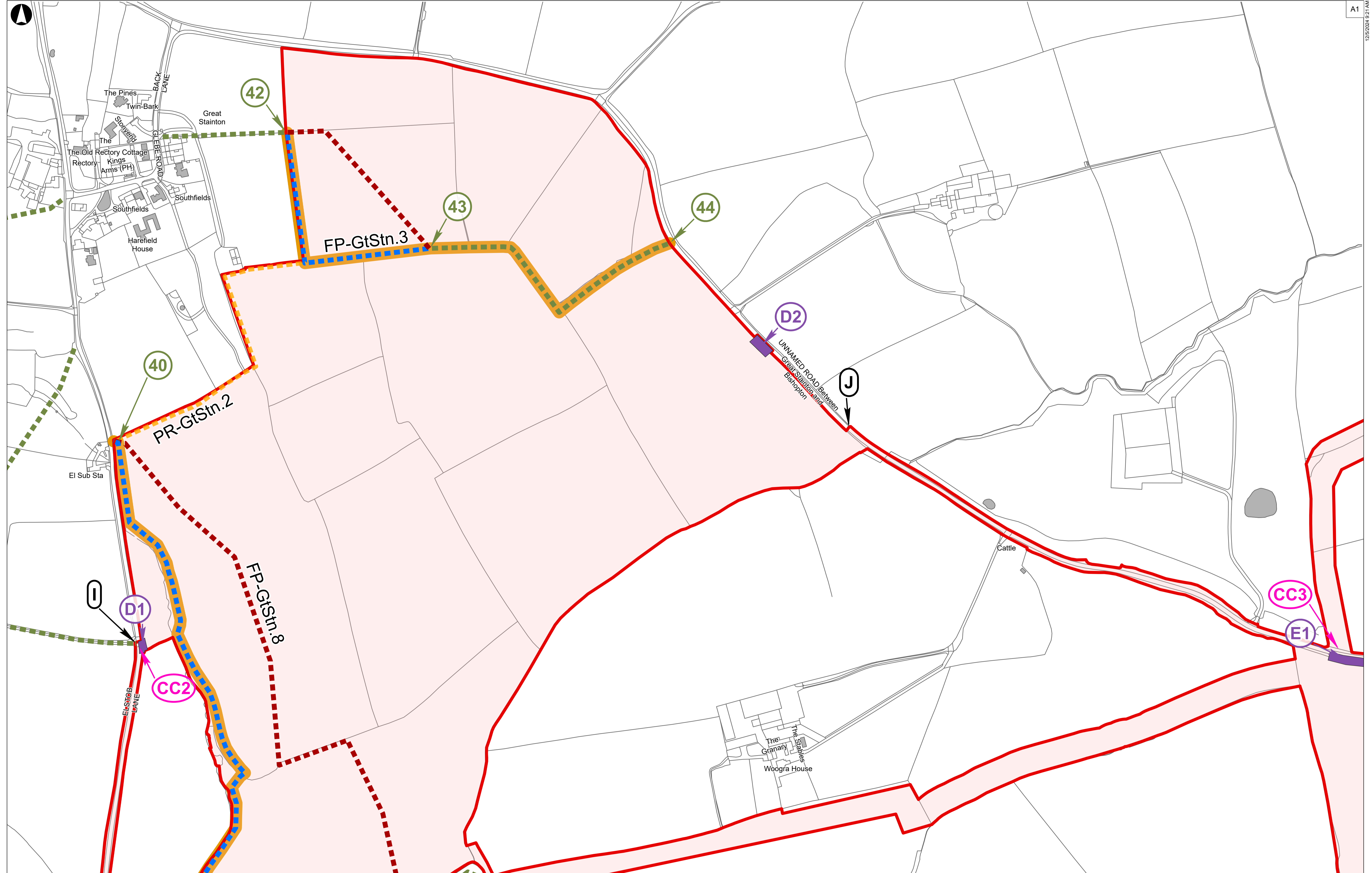
Metres					
0 50 100 200					
PO7	05/12/2024	JEP	LM	TS	DB
Rev	Date	By	Chkd	Appd	Authd

Client

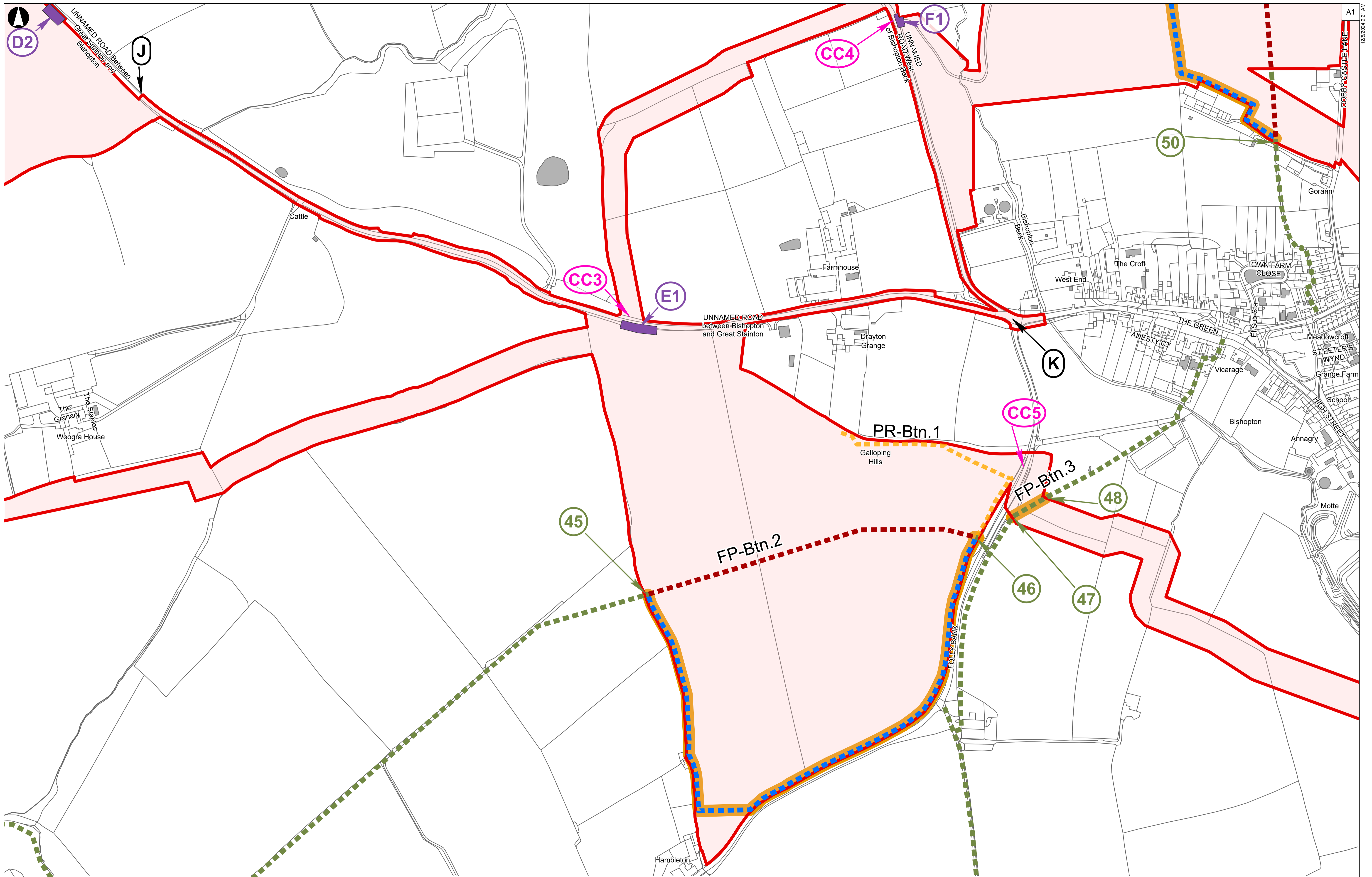
Project Name
Byers Gill Solar

Drawing Title
Street Works, Public Rights of Way & Access Plans
 Sheet 7 of 13
APFP Regulation 5(2)(k)

Scale at A1	1:2,500
Role	Issue
Suitability	APFP Regulation 5(2)(k)
Project Number	286386-00
Rev	P08
Drawing Name	BGS-APFP-00002



<p>Order Limits</p> <p>Existing Footpath</p> <p>PRoW Management</p> <p>Proposed new public right of way</p> <p>Proposed new permissive route</p>	<p>Proposed extent of permanent stopping up of PRoW</p> <p>Proposed extent of Temporary Management Measures (including Temporary Stopping Up)</p> <p>Access Point</p>	<p>Public Rights of Way to be stopped up (Schedule 5)</p> <p>Streets subject to street works (Schedule 3)</p> <p>Alteration of streets and access to works (Schedules 4 and 6)</p> <p>Proposed Cable Route Point (Schedule 3)</p>		<p>Coordinate System: British National Grid</p> <p>This map is reproduced from Ordnance Survey material with the permission of Ordnance Survey on behalf of the controller of Her Majesty's Stationary Office. © Crown Copyright. Unauthorised reproduction infringes Crown copyright and may lead to prosecution or civil proceedings. LICENCE NUMBER: 0100031673 (2022)</p> <p>0 50 100 200 Metres</p> <table border="1"> <tr> <td>PO7</td> <td>05/12/2024</td> <td>JEP</td> <td>LM</td> <td>TS</td> <td>DB</td> </tr> <tr> <td>Rev</td> <td>Date</td> <td>By</td> <td>Chkd</td> <td>Appd</td> <td>Authd</td> </tr> </table>	PO7	05/12/2024	JEP	LM	TS	DB	Rev	Date	By	Chkd	Appd	Authd	<p>Client</p> <p>RWE</p>	<p>Project Name</p> <p>Byers Gill Solar</p>	<p>Drawing Title</p> <p>Street Works, Public Rights of Way & Access Plans</p> <p>Sheet 8 of 13</p> <p>APFP Regulation 5(2)(k)</p>	<p>Scale at A1</p> <p>1:2,500</p> <p>Role</p> <p>Issue</p> <p>Suitability</p> <p>APFP Regulation 5(2)(k)</p> <p>Project Number</p> <p>286386-00</p> <p>Drawing Name</p> <p>BGS-APFP-00002</p> <p>Rev</p> <p>P08</p>
PO7	05/12/2024	JEP	LM	TS	DB															
Rev	Date	By	Chkd	Appd	Authd															



Order Limits

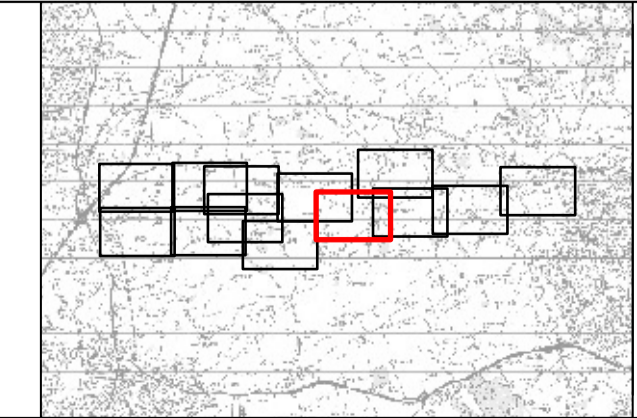
Existing Footpath

PRoW Management

- Proposed new public right of way
- Proposed new permissive route

- Proposed extent of permanent stopping up of PRoW
- Proposed Extent of Temporary Management Measures (including Temporary Stopping Up)
- Access Point

- Public Rights of Way to be stopped up (Schedule 5)
- Streets subject to street works (Schedule 3)
- A2 Alteration of streets and access to works (Schedules 4 and 6)
- Proposed Cable Route Point (Schedule 3)



Coordinate System: British National Grid

This map is reproduced from Ordnance Survey material with the permission of Ordnance Survey on behalf of the controller of Her Majesty's Stationary Office. © Crown Copyright. Unauthorised reproduction infringes Crown copyright and may lead to prosecution or civil proceedings. LICENCE NUMBER: 0100031673 (2022)

0 50 100 200 Metres

PO7	05/12/2024	JEP	LM	TS	DB
Rev	Date	By	Chkd	Appd	Authd

Client

RWE

Project Name

Byers Gill Solar

Drawing Title

Street Works, Public Rights of Way & Access Plans

Sheet 9 of 13

APFP Regulation 5(2)(k)

Scale at A1

1:2,500

Role

Issue

Suitability

APFP Regulation 5(2)(k)

Project Number

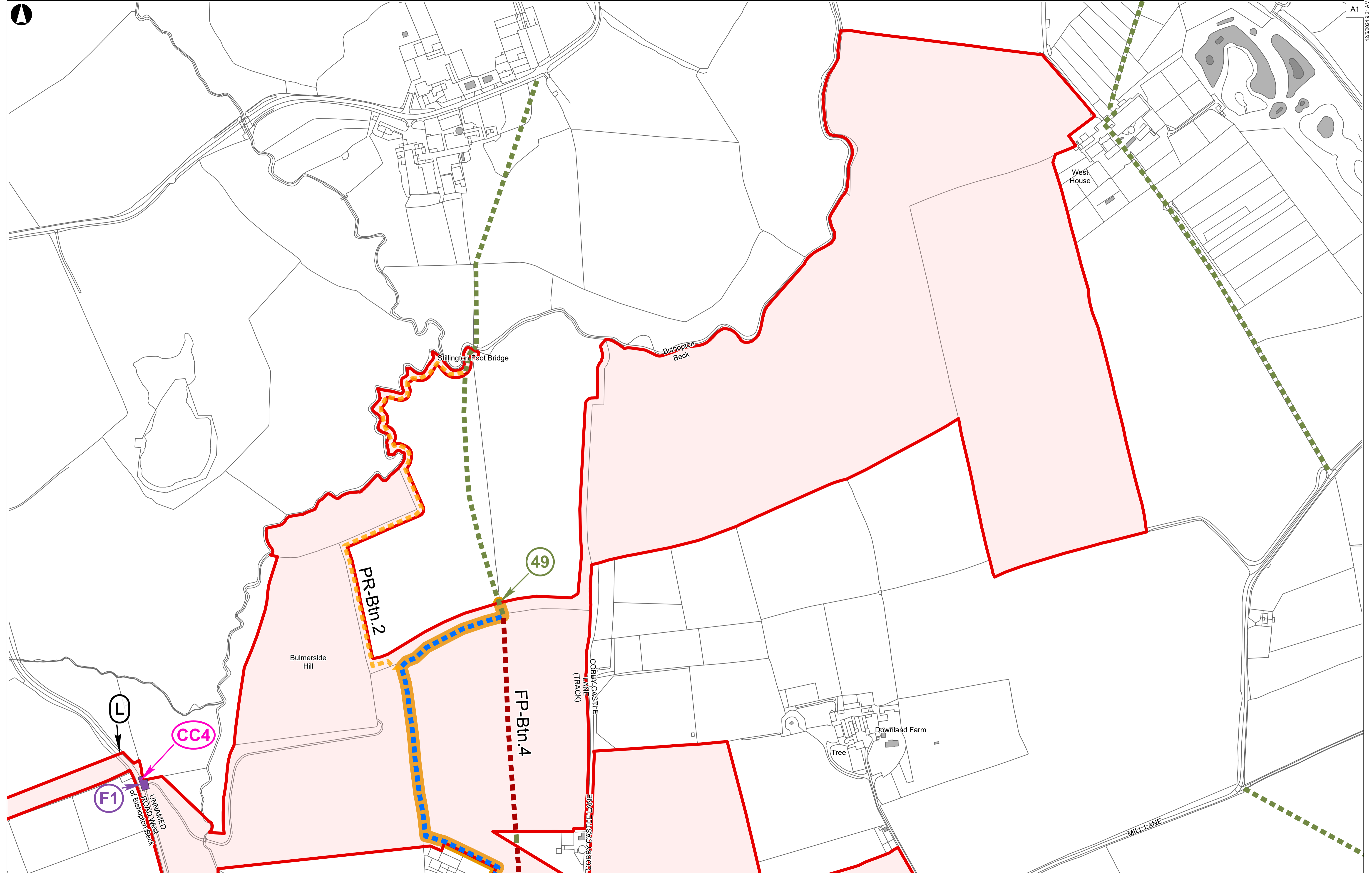
286386-00

Drawing Name

BGS-APFP-00002

Rev

P08



Order Limits	Proposed extent of permanent stopping up of PRoW	Public Rights of Way to be stopped up (Schedule 5)
Existing Footpath	Proposed Extent of Temporary Management Measures (including Temporary Stopping Up)	Streets subject to street works (Schedule 3)
PRoW Management	Access Point	Alteration of streets and access to works (Schedules 4 and 6)
Proposed new public right of way		Proposed Cable Route Point (Schedule 3)
Proposed new permissive route		

Coordinate System: British National Grid
 This map is reproduced from Ordnance Survey material with the permission of Ordnance Survey on behalf of the controller of Her Majesty's Stationary Office. © Crown Copyright. Unauthorised reproduction infringes Crown copyright and may lead to prosecution or civil proceedings. LICENCE NUMBER: 0100031673 (2022)

PO7	05/12/2024	JEP	LM	TS	DB
Rev	Date	By	Chkd	Appd	Authd

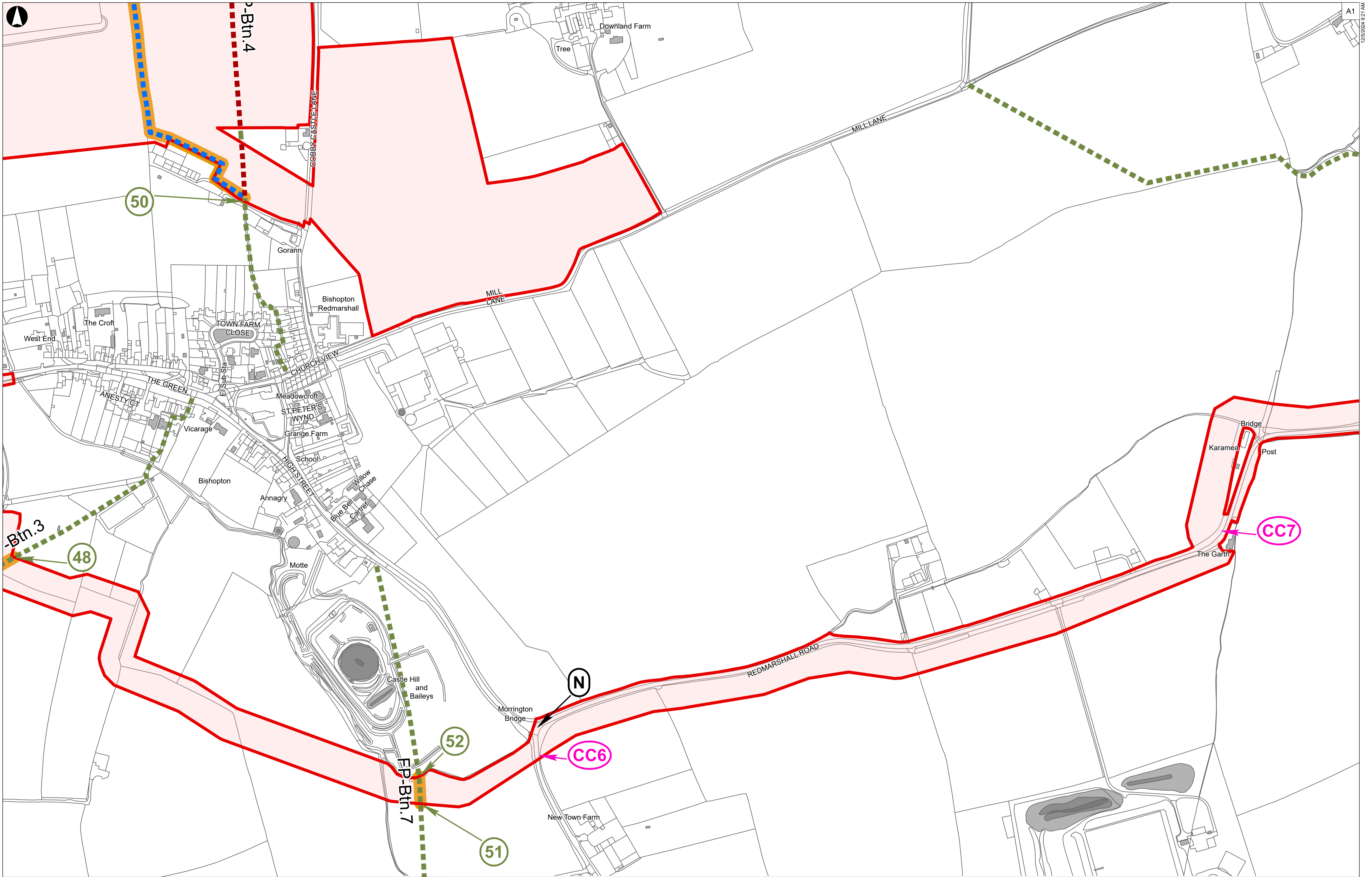
Client

Project Name
Byers Gill Solar

Drawing Title
Street Works, Public Rights of Way & Access Plans
 Sheet 10 of 13
APFP Regulation 5(2)(k)

Scale at A1
1:2,500
 Role
Issue
 Suitability
APFP Regulation 5(2)(k)
 Project Number
286386-00
 Drawing Name
BGS-APFP-00002

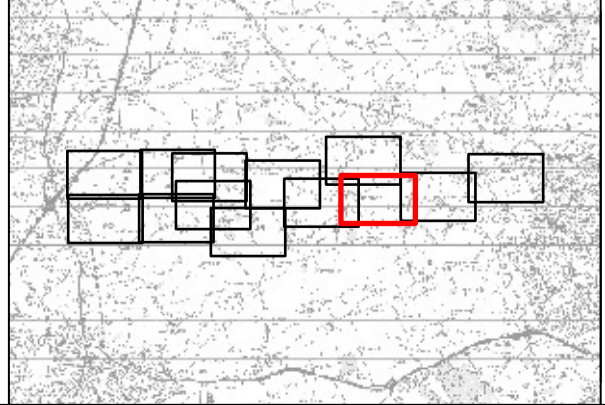
Rev	P08
-----	-----



- Order Limits
- Existing Footpath
- PRoW Management**
- Proposed new public right of way
- Proposed extent of permanent stopping up of PRoW

- Proposed Extent of Temporary Management Measures (including Temporary Stopping Up)

- 1 Public Rights of Way to be stopped up (Schedule 5)
- A Streets subject to street works (Schedule 3)
- A2 Alteration of streets and access to works (Schedules 4 and 6)
- CC1 Proposed Cable Route Point (Schedule 3)



Coordinate System: British National Grid
 This map is reproduced from Ordnance Survey material with the permission of Ordnance Survey on behalf of the controller of Her Majesty's Stationery Office. © Crown Copyright. Unauthorised reproduction infringes Crown copyright and may lead to prosecution or civil proceedings. LICENCE NUMBER: 0100031673 (2022)

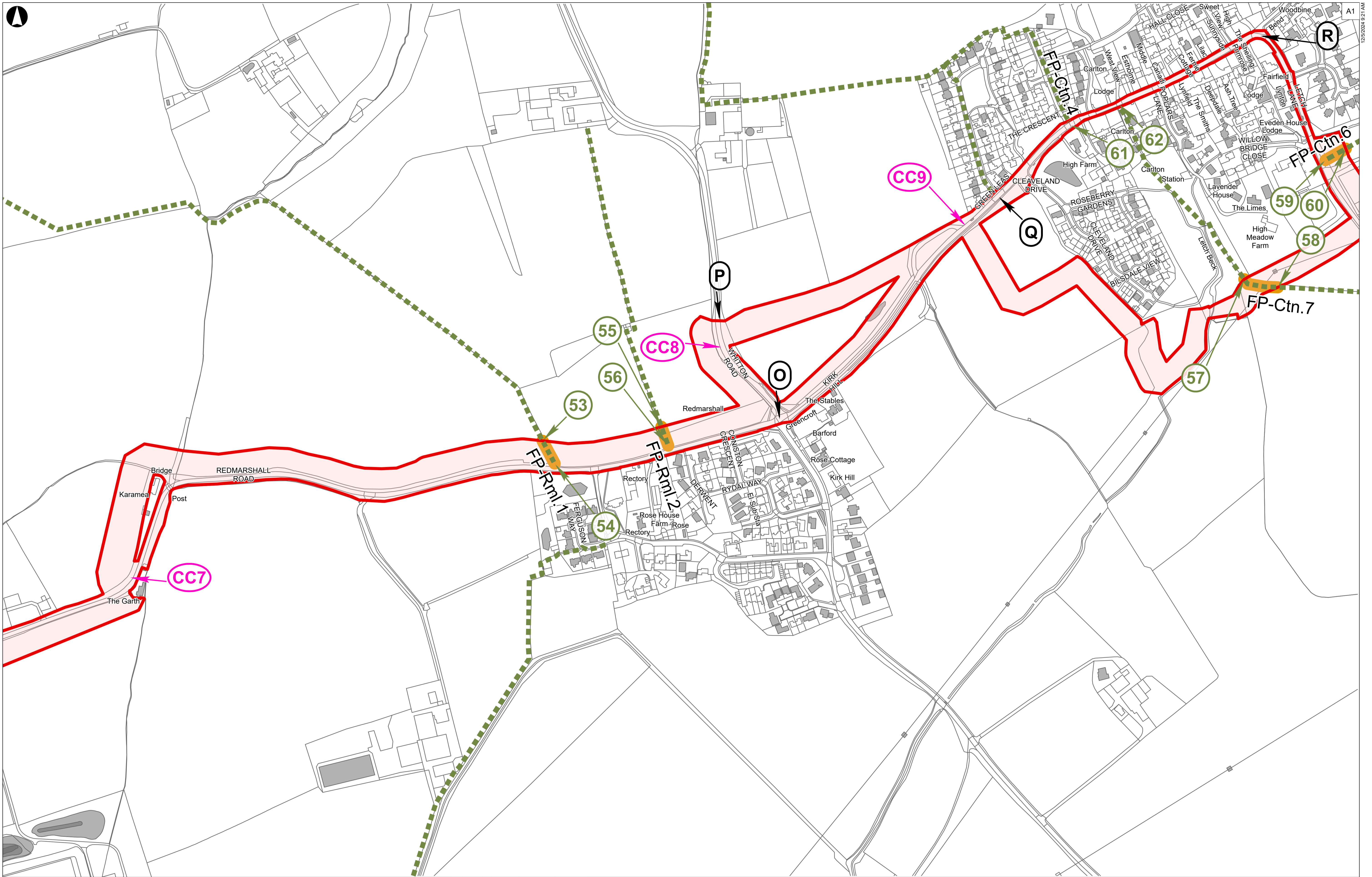
Metres					
0 50 100 200					
IP07	05/12/2024	JEP	LM	TS	DB
Rev	Date	By	Chkd	Appd	Authd



Client
Byers Gill Solar

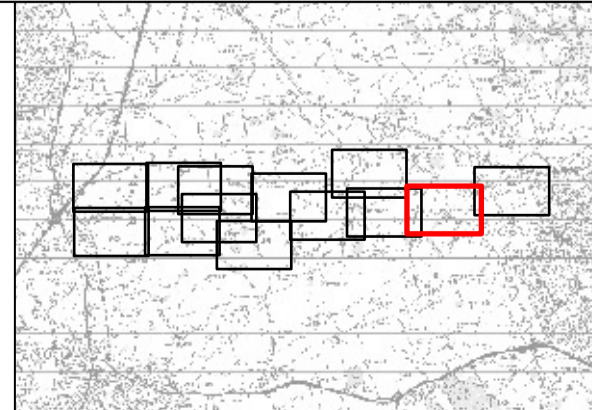
Drawing Title
Street Works, Public Rights of Way & Access Plans
 Sheet 11 of 13
APFP Regulation 5(2)(k)

Scale at A1	1:2,500
Role	Issue
Suitability	APFP Regulation 5(2)(k)
Project Number	286386-00
Drawing Name	BGS-APFP-00002
Rev	P08



- Order Limits
- Existing Footpath
- Proposed Extent of Temporary Management Measures (including Temporary Stopping Up)

- 1 Public Rights of Way to be stopped up (Schedule 5)
- A Streets subject to street works (Schedule 3)
- A2 Alteration of streets and access to works (Schedules 4 and 6)
- CC1 Proposed Cable Route Point (Schedule 3)



Coordinate System: British National Grid
 This map is reproduced from Ordnance Survey material with the permission of Ordnance Survey on behalf of the controller of Her Majesty's Stationary Office. © Crown Copyright. Unauthorised reproduction infringes Crown copyright and may lead to prosecution or civil proceedings. LICENCE NUMBER: 0100031673 (2022)

Metres

0 50 100 200

P07	05/12/2024	JEP	LM	TS	DB
Rev	Date	By	Chkd	Appd	Authd

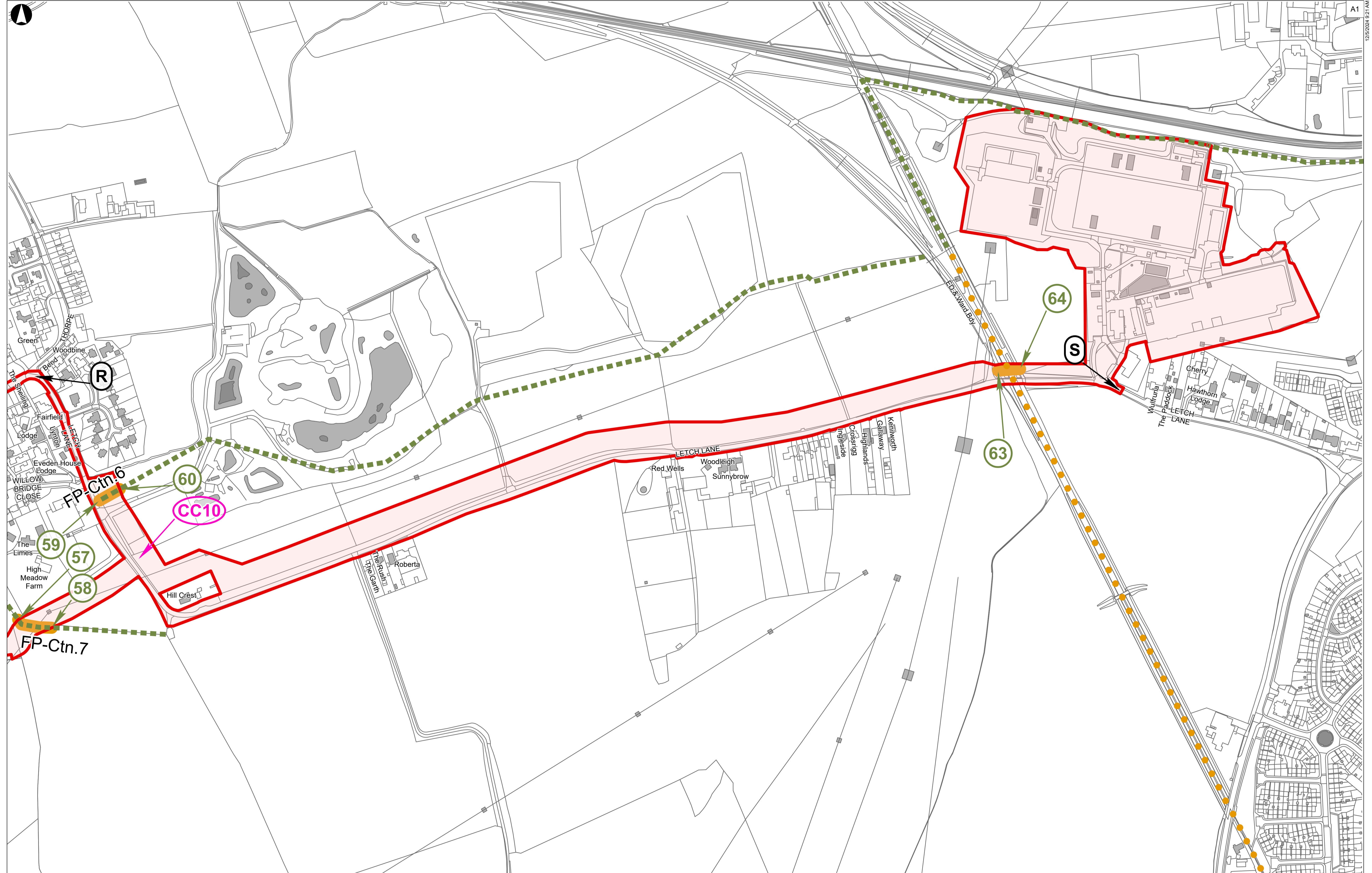


Client
Byers Gill Solar

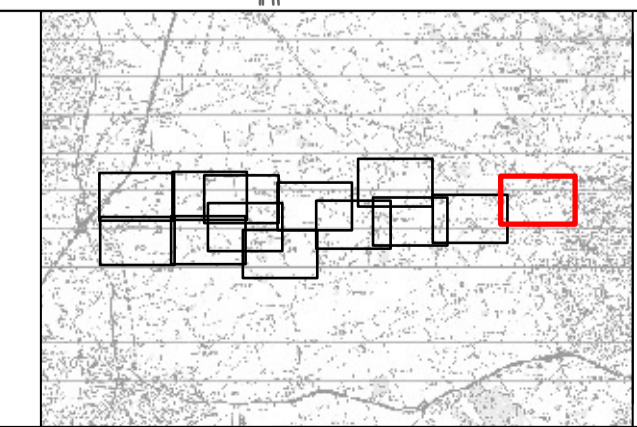
Drawing Title
Street Works, Public Rights of Way & Access Plans
 Sheet 12 of 13
APFP Regulation 5(2)(k)

Scale at A1
1:2,500
 Role
Issue
 Suitability
APFP Regulation 5(2)(k)
 Project Number
286386-00
 Drawing Name
BGS-APFP-00002

Rev
P08



Order Limits	Existing Footpath	Public Rights of Way to be stopped up (Schedule 5)	Proposed Cable Route Point (Schedule 3)
Traffic-free cycle route	Proposed Extent of Temporary Management Measures (including Temporary Stopping Up)	Streets subject to street works (Schedule 3)	Alteration of streets and access to works (Schedules 4 and 6)



Coordinate System: British National Grid
 This map is reproduced from Ordnance Survey material with the permission of Ordnance Survey on behalf of the controller of Her Majesty's Stationary Office. © Crown Copyright. Unauthorised reproduction infringes Crown copyright and may lead to prosecution or civil proceedings. LICENCE NUMBER: 0100031673 (2022)

0 50 100 200 Metres

PO7	05/12/2024	JEP	LM	TS	DB
Rev	Date	By	Chkd	Appd	Authd

Client

Project Name
Byers Gill Solar

Drawing Title
Street Works, Public Rights of Way & Access Plans
 Sheet 13 of 13
APFP Regulation 5(2)(k)

Scale at A1
1:2,500
 Role
Issue
 Suitability
APFP Regulation 5(2)(k)
 Project Number
286386-00
 Drawing Name
BGS-APFP-00002

Rev
P08